

Vents : Vitesses semi-heures et Directions des rafales de la Station Météo NetAtmo - Aix en Pce - 43°31'46.9"N 5°24'12.8"E - altitude 197m

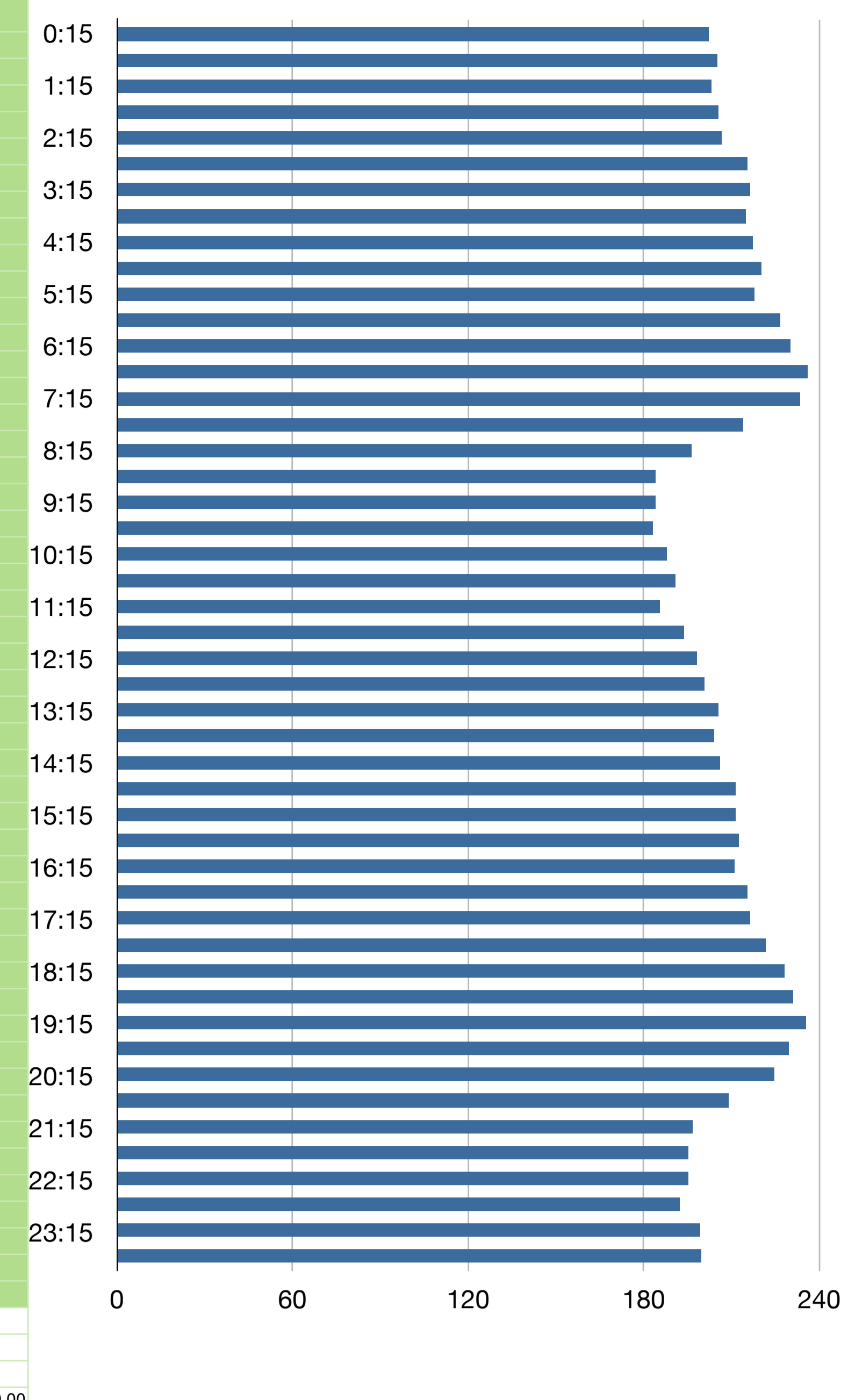
2020 - Juillet

2020 - Août

2020 - Septembre

Cumul Ventoux du trimestre selon l'heure (km)

Table of wind speeds and directions for July, August, and September 2020. Columns represent hours of the day (0:15 to 23:15) and rows represent days of the month. Data is presented in a grid format with color-coded cells.



Summary statistics table for the three months, including total wind speed (Σ 24h), maximum wind speed (max), and monthly averages (Moy h).

Table of daily wind gusts (Rafales) for each day of the month. Columns represent hours (0:15 to 23:15) and rows represent days. Data is presented in a grid format with color-coded cells.

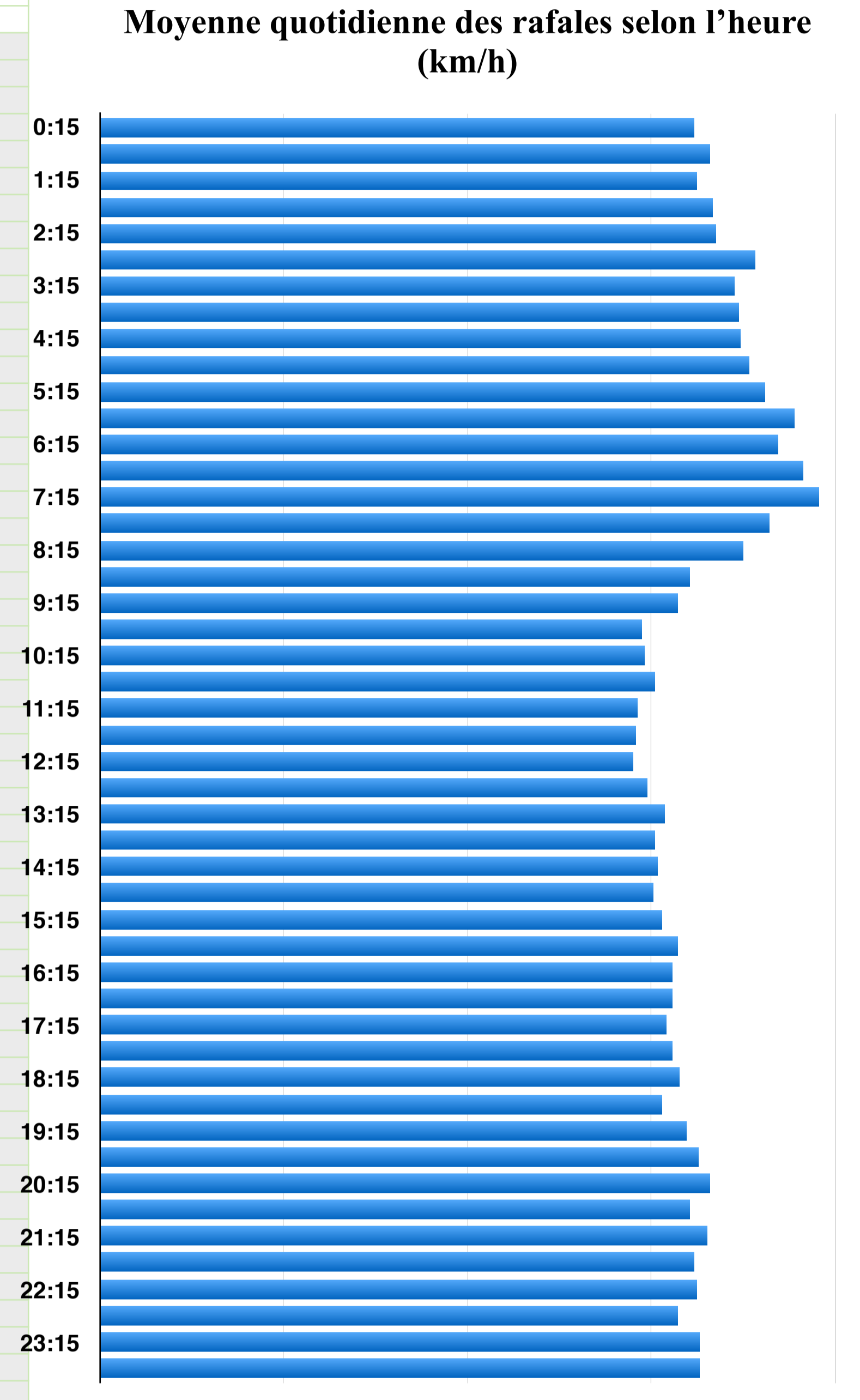


Table of daily wind directions (Rafales) for each day of the month. Columns represent directions (N, NNE, ENE, E, ESE, SSE, S, SSO, OSO, O, ONO, NNO) and rows represent days. Data is presented in a grid format with color-coded cells.

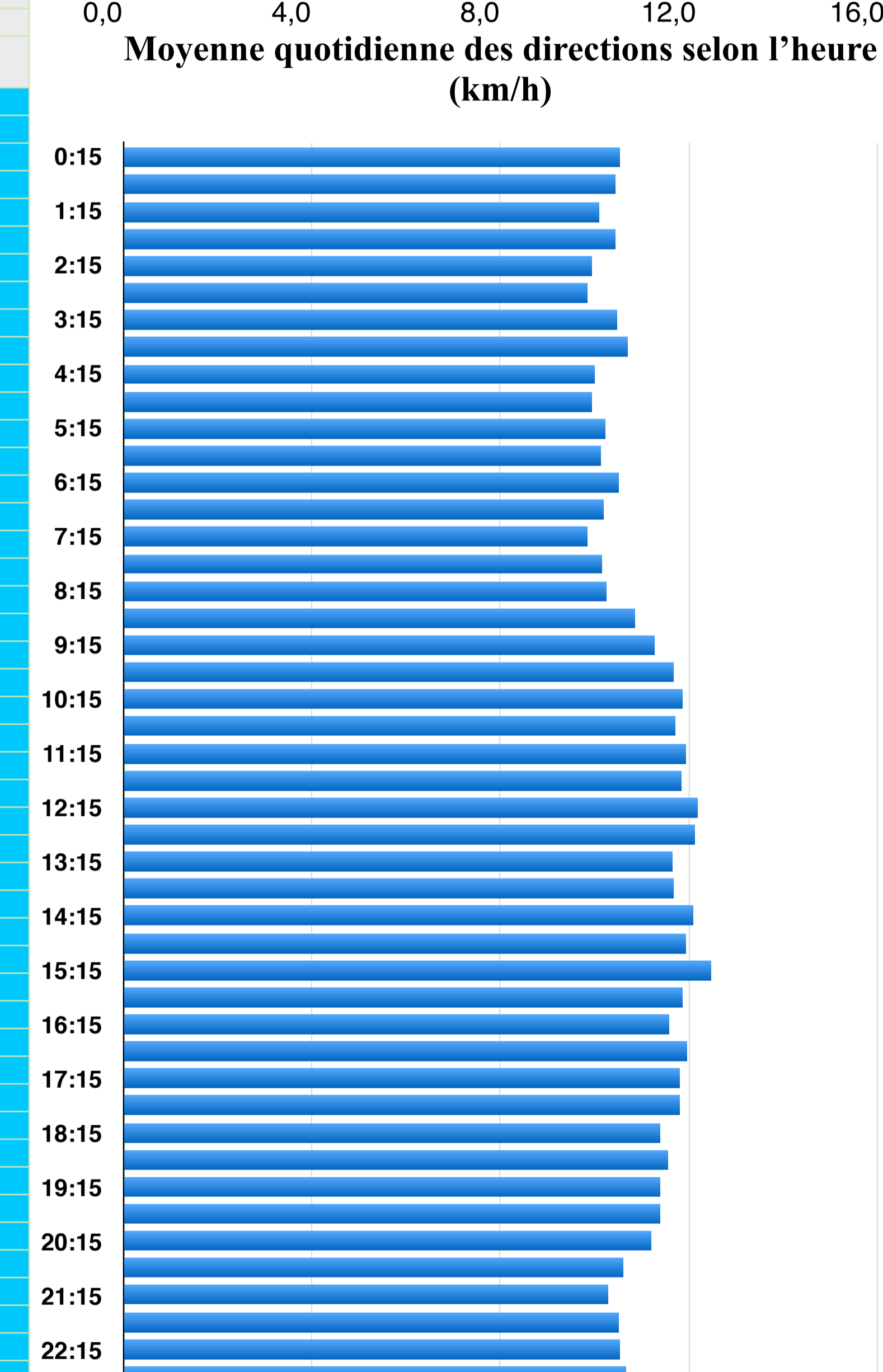
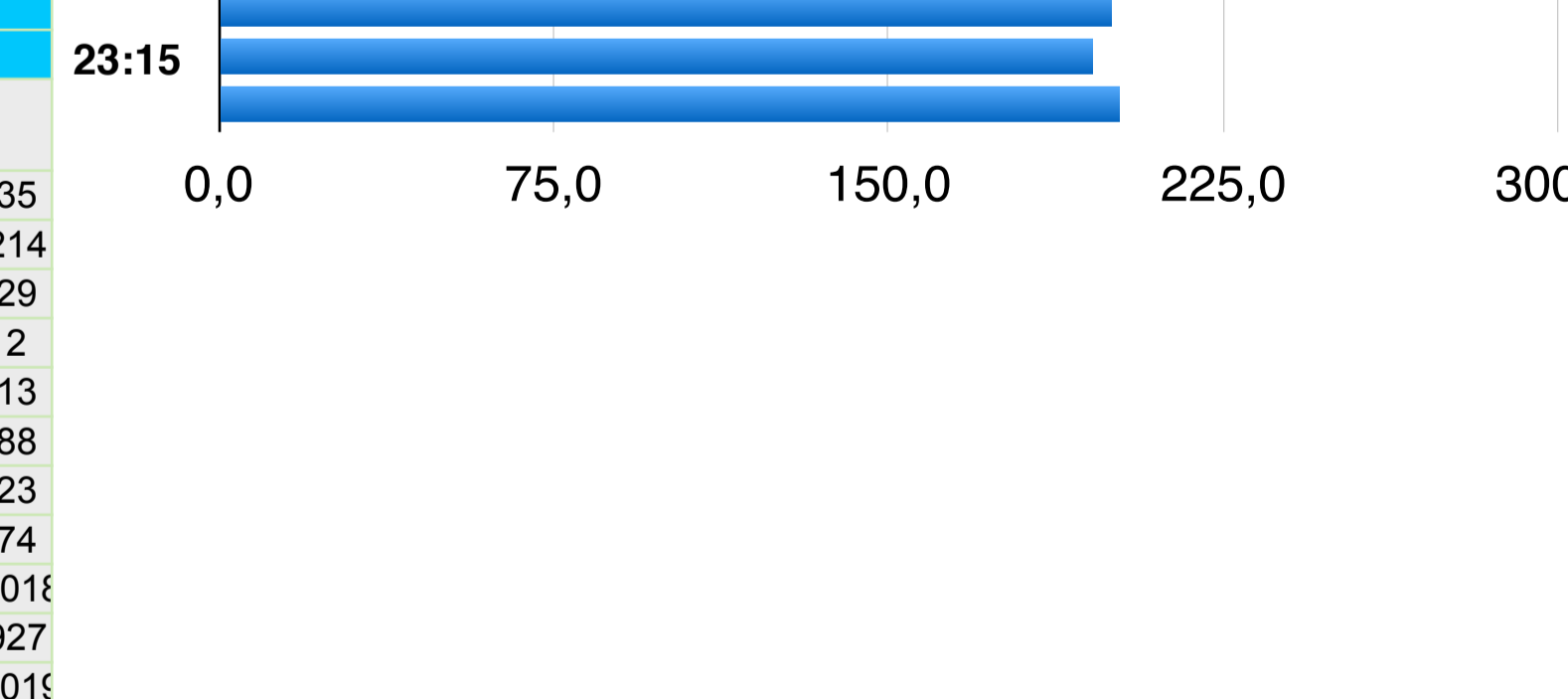


Table of daily wind direction counts (Rafales) for each day of the month. Columns represent directions (N, NNE, ENE, E, ESE, SSE, S, SSO, OSO, O, ONO, NNO) and rows represent days. Data is presented in a grid format with color-coded cells.



2020-Trimestre 2 : Cumul ventoux quotidien (km)

