

Vents : Vitesses semi-horaires et Directions des rafales de la Station Météo NetAtmo - Aix en Pce - 43°31'46.9"N 5°24'12.8"E - altitude 197m

2020 - Avril

2020 - Mai

2020 - Juin

Cumul Ventoux du trimestre selon l'heure (km)

Table of wind speeds and directions for April, May, and June 2020. Columns represent hours of the day (0:15 to 23:15) and rows represent days of the month. Data includes wind speed in km/h and direction codes.

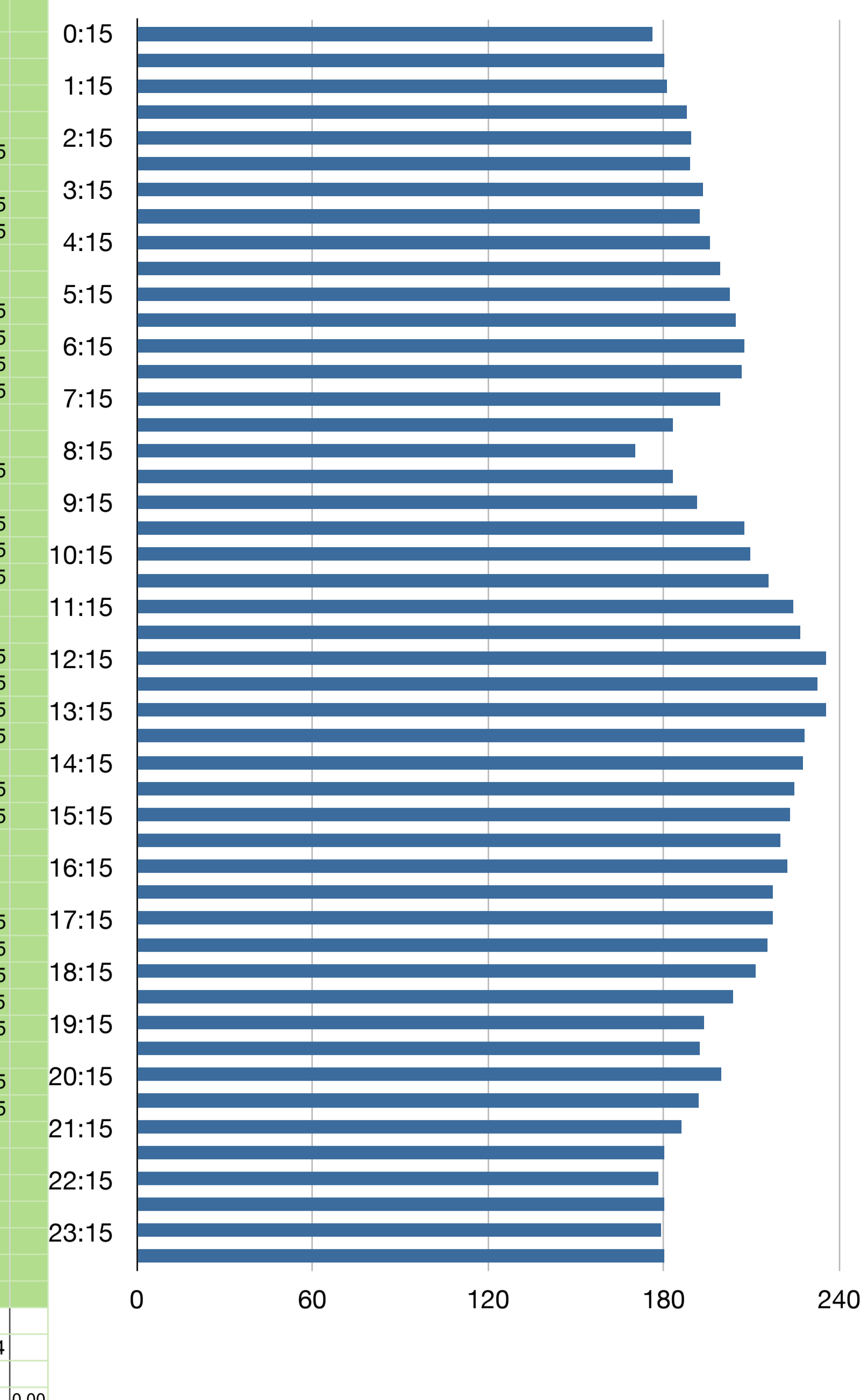


Table of daily average wind speeds (Moy h) and maximum wind speeds (max) for each day of the month. Includes direction codes and numerical values.

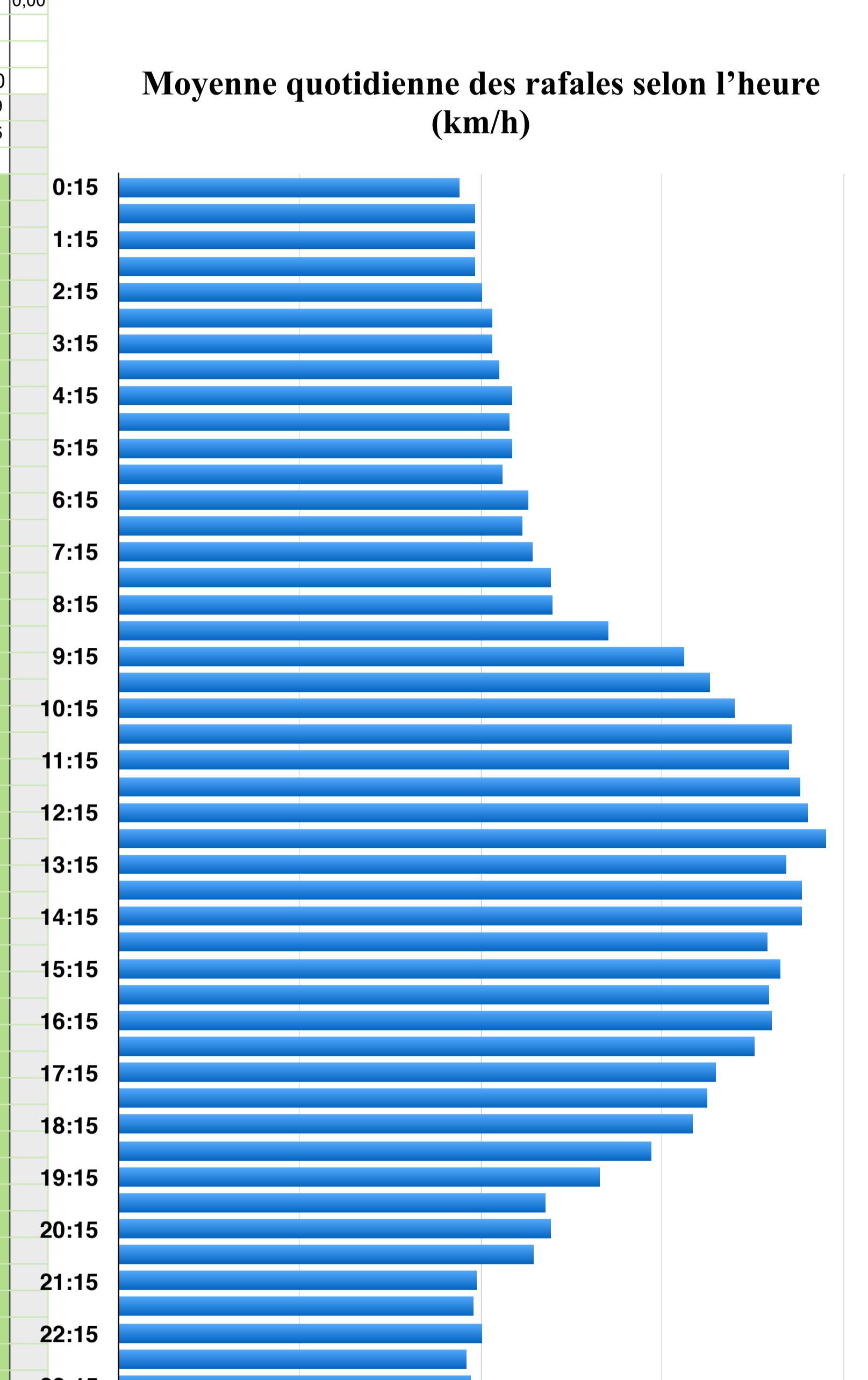


Table of wind directions (Rafales) for each hour of the day, represented by numerical codes corresponding to compass directions.

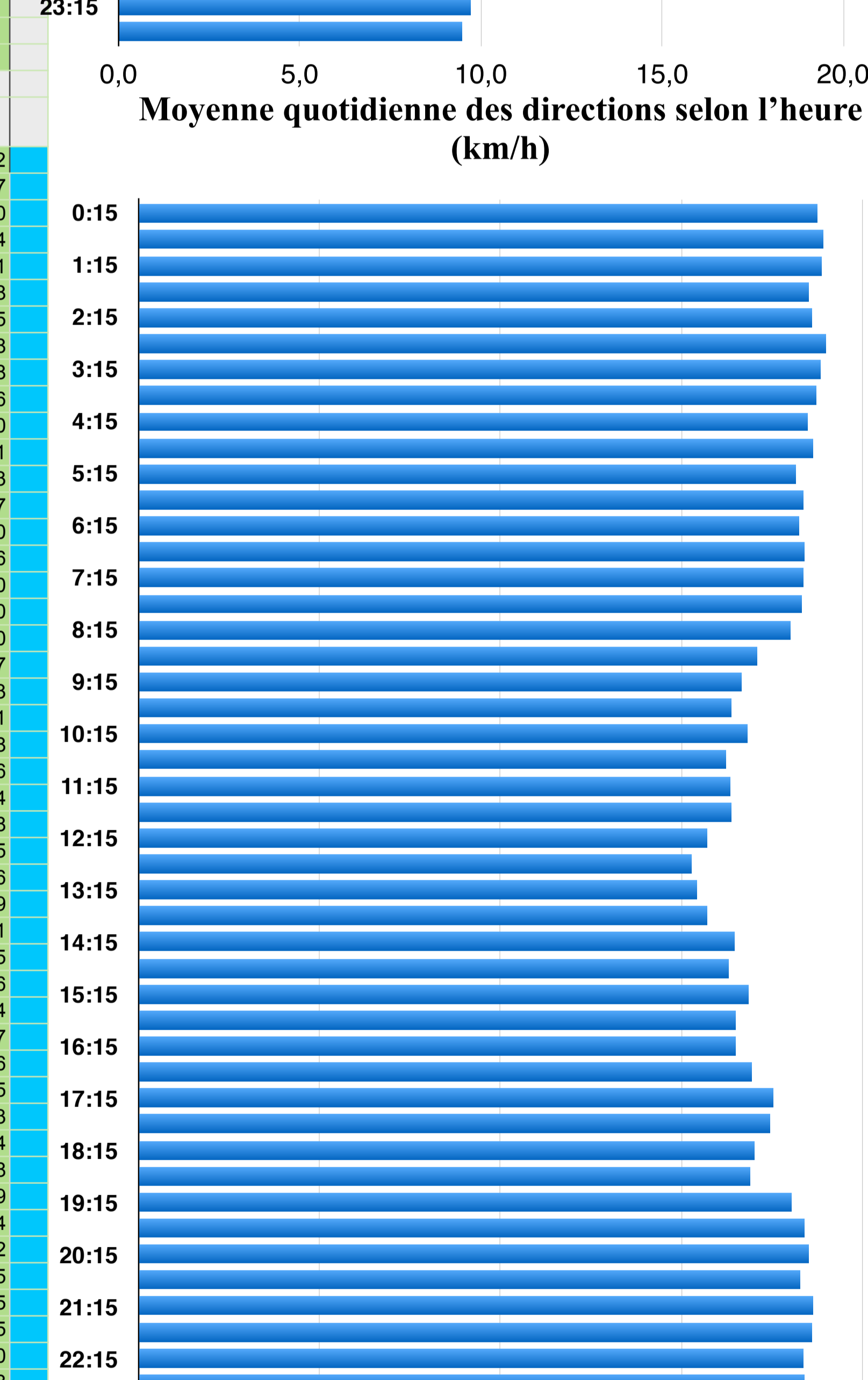


Table of wind direction counts (Rafales) for each hour of the day, showing the frequency of each direction.

