

Vents : Vitesses semi-horaires et Directions des rafales de la Station Météo NetAtmo - Aix en Pce - 43°31'46.9"N 5°24'12.8"E - altitude 197m

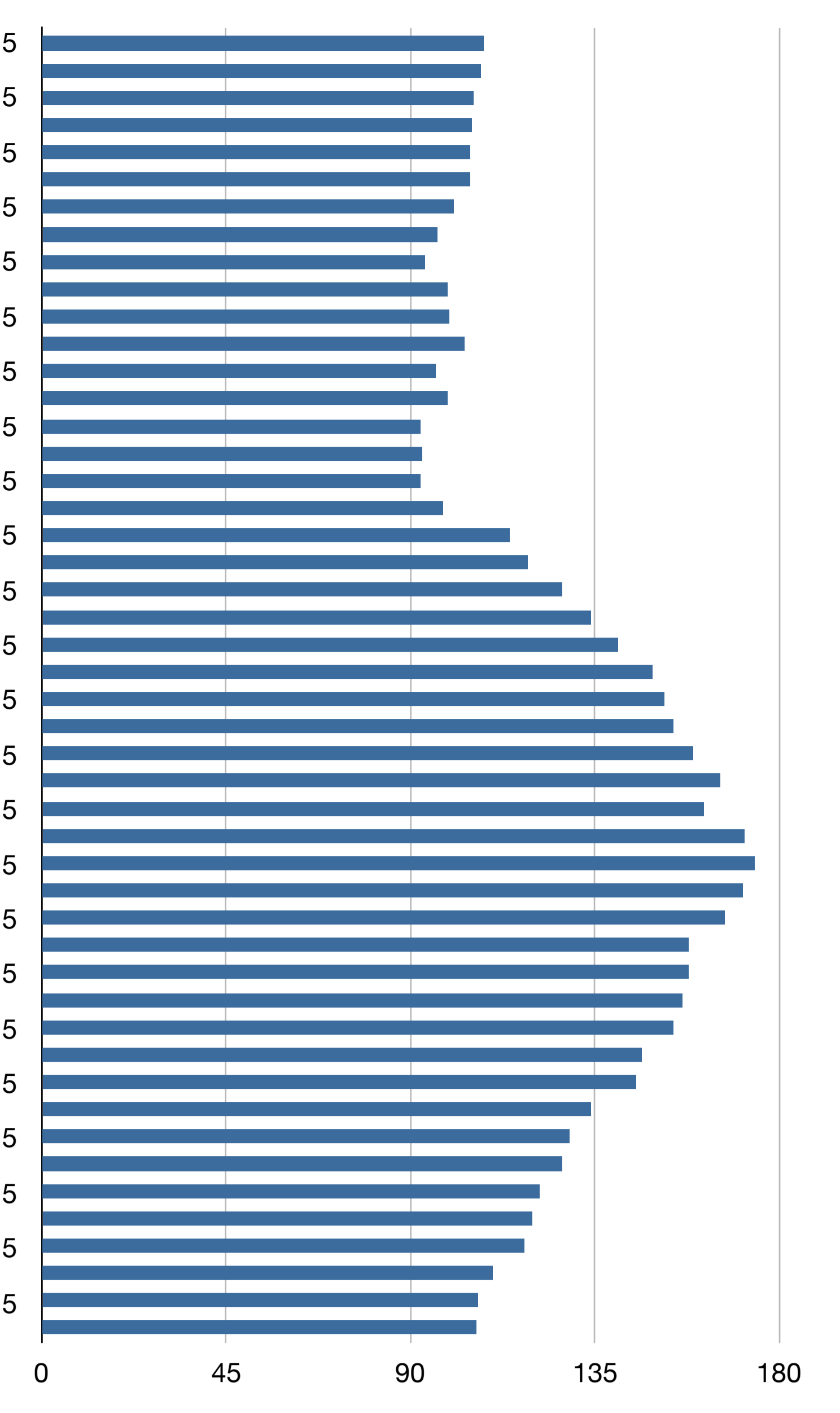
2019 Avril

2019 Mai

2019 Juin

Cumul Ventoux du trimestre selon l'heure (km)

Table of wind speed and direction data for April, May, and June 2019. Columns represent hours of the day (0:15 to 23:15) and rows represent wind speed ranges (0:15 to 24:00 km/h). Each cell contains a numerical value representing the frequency of wind blowing from that direction at that speed.



Summary statistics for wind speeds, including maximum values (Max) and monthly averages (Moy h) for each month (Avril, Mai, Juin).

Table of daily wind speed and direction data (Rafales) for each hour of the day (0:15 to 23:15). Each cell contains a numerical value representing the frequency of wind blowing from that direction at that speed.

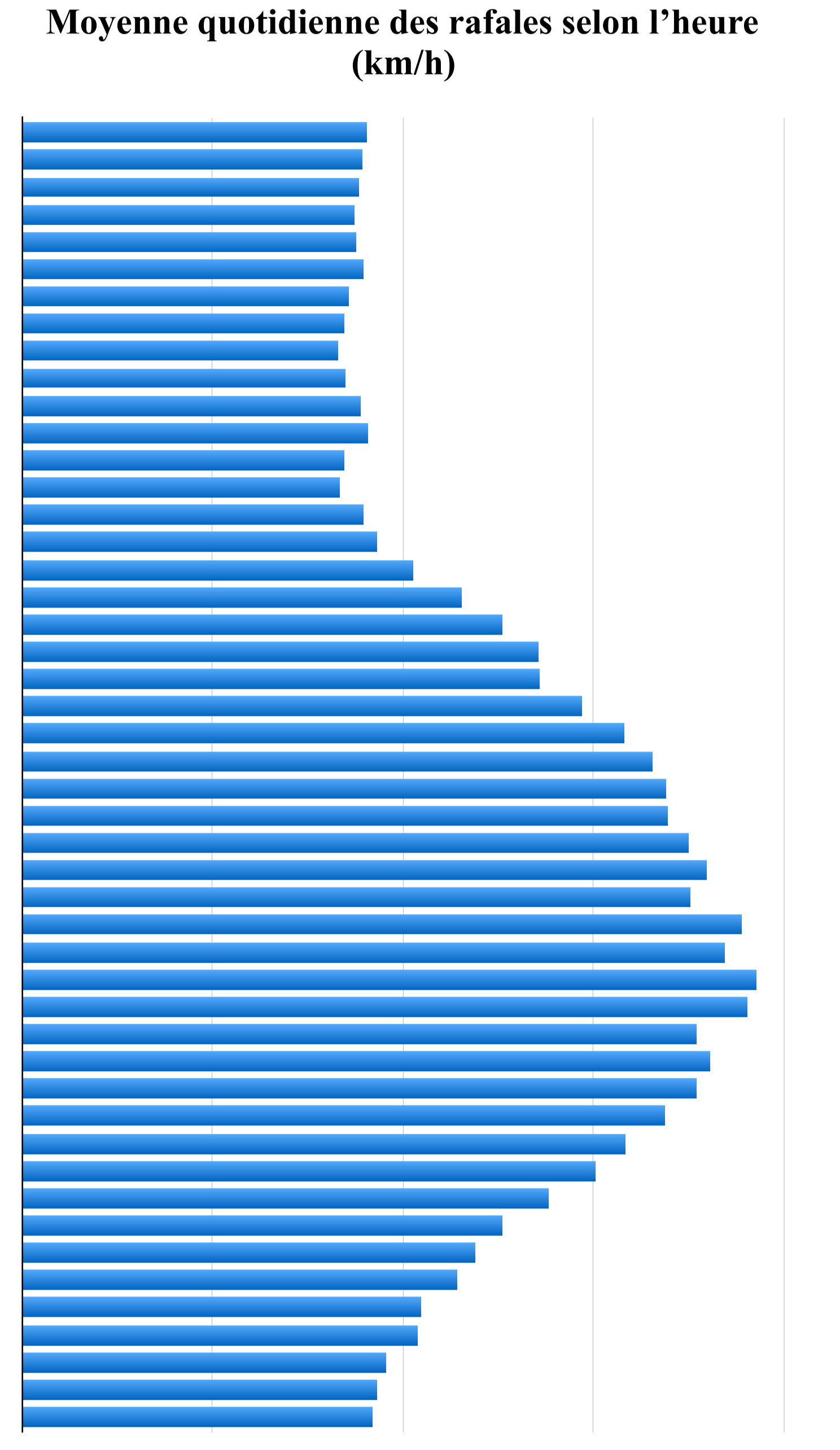


Table of daily wind direction data (Directions) for each hour of the day (0:15 to 23:15). Each cell contains a numerical value representing the frequency of wind blowing from that specific direction.

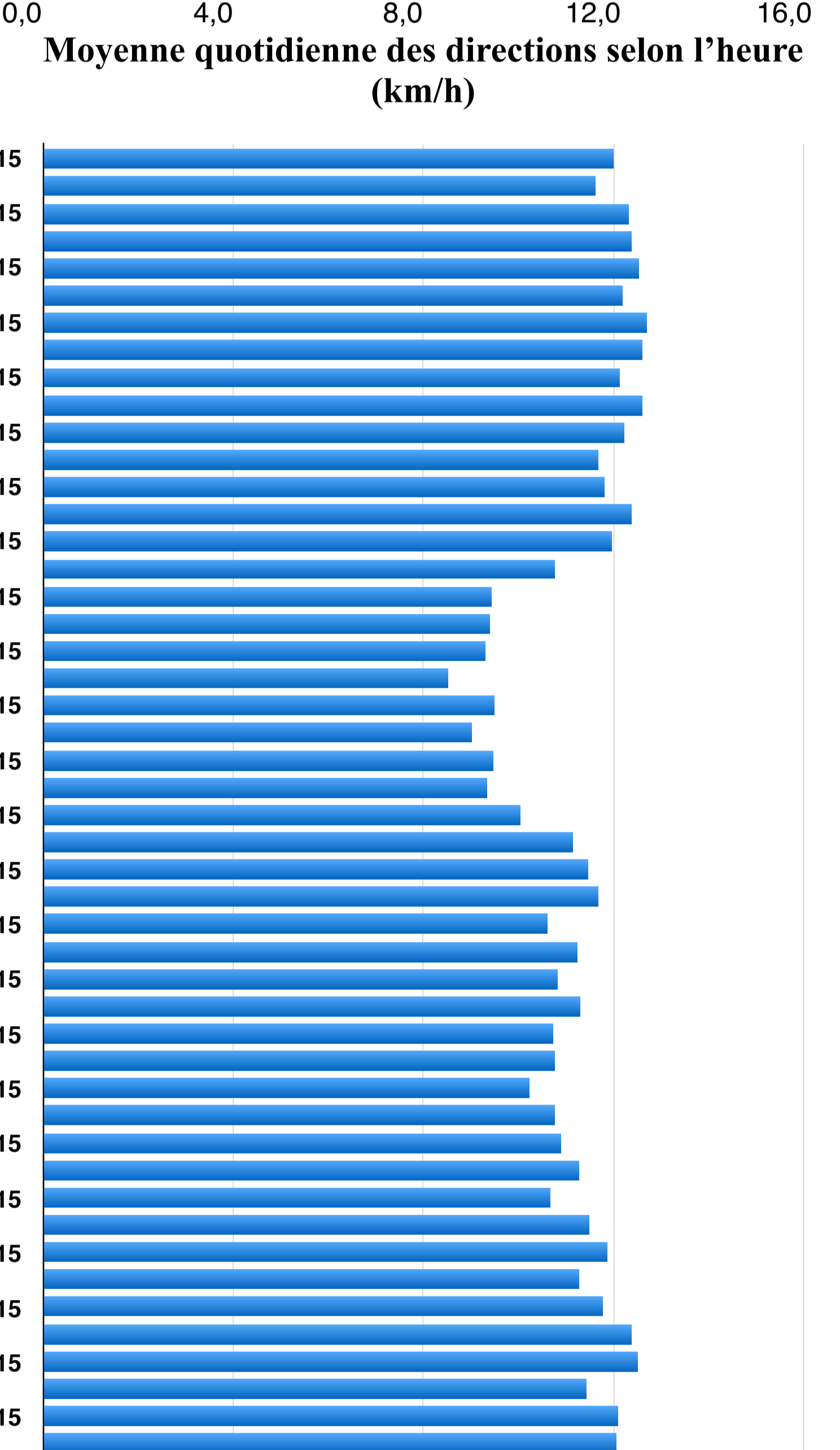


Table of wind direction frequency data (Directions) for each hour of the day (0:15 to 23:15). Each cell contains a numerical value representing the frequency of wind blowing from that specific direction.

2019-Trimestre 1 : Cumul ventoux quotidien (km)

