

Vents : Vitesses semi-horaires et Directions des rafales de la Station Météo NetAtmo - Aix en Pce - 43°31'46.9"N 5°24'12.8"E - altitude 197m

2018 Juillet

2018 Août

2018 Septembre

Cumul Ventoux du trimestre selon l'heure (km)

Table of wind speeds and directions for July, August, and September 2018. Columns represent hours of the day (0:15 to 23:15) and days of the month. Rows represent wind speed ranges in km/h (0:15 to 23:15). Cells contain numerical values representing frequency or count.

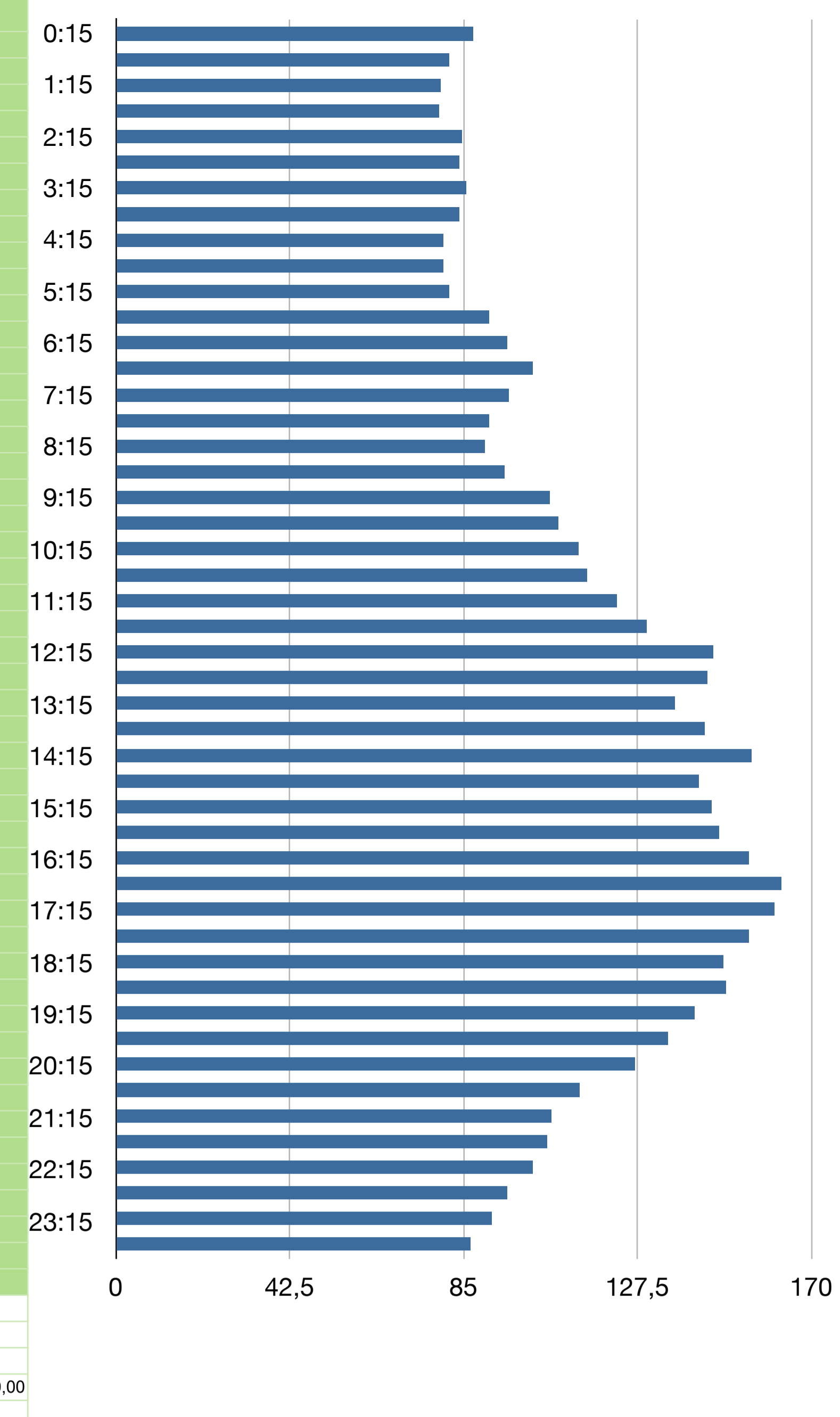


Table of daily average wind speeds (Moyenne quotidienne des rafales) in km/h for each hour of the day. Columns represent hours (0:15 to 23:15) and days of the month. Rows represent wind speed ranges (0:15 to 23:15). Cells contain numerical values.

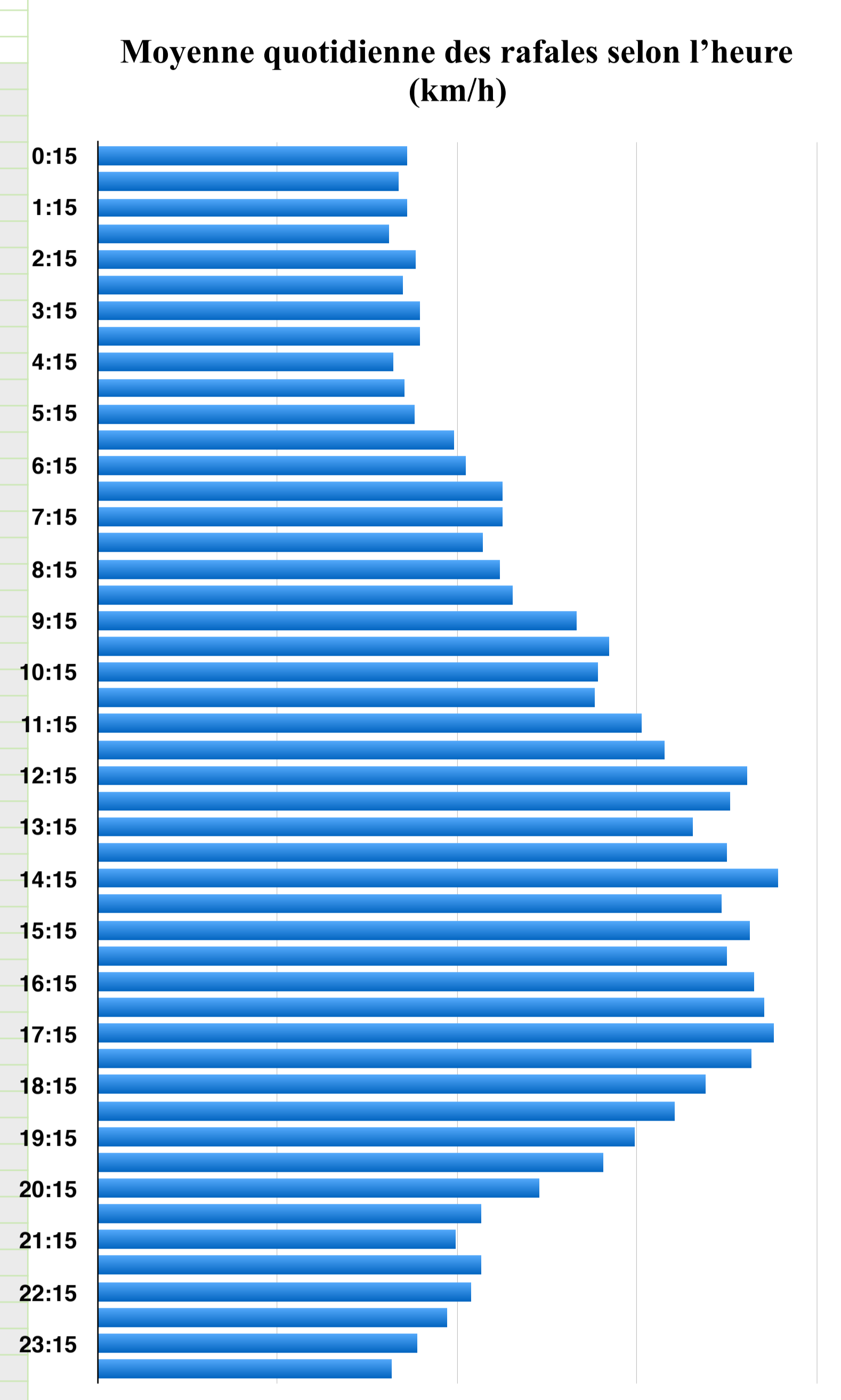


Table of daily average wind directions (Moyenne quotidienne des directions des rafales) in km/h for each hour of the day. Columns represent hours (0:15 to 23:15) and days of the month. Rows represent wind direction ranges (N, NNE, ENE, E, ESE, SSE, S, SSO, OSO, O, ONO, NNO). Cells contain numerical values.

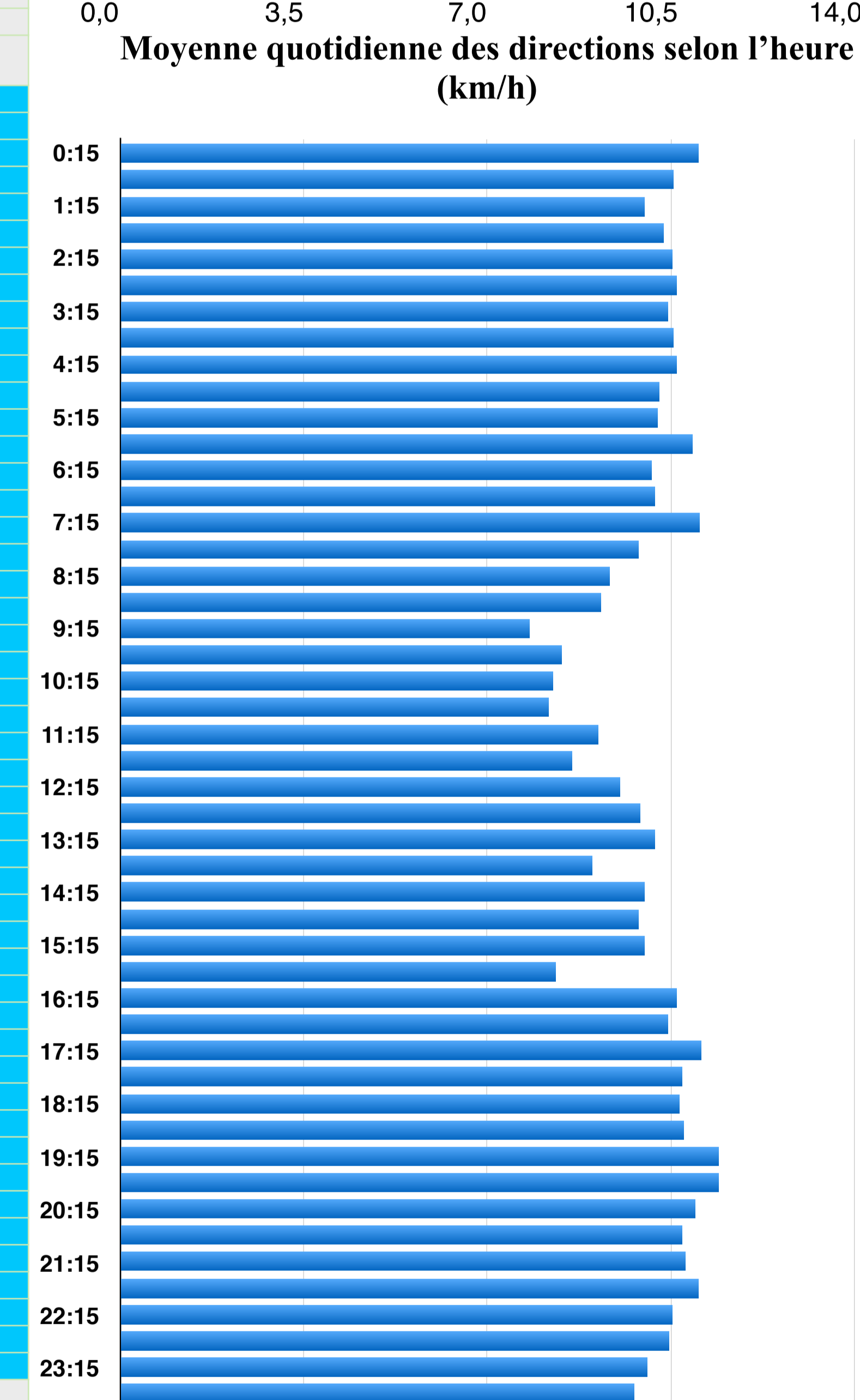


Table of daily maximum wind speeds (Max) and directions (Dir) for each hour of the day. Columns represent hours (0:15 to 23:15) and days of the month. Rows represent wind speed ranges (0:15 to 23:15) and wind directions (N, NNE, ENE, E, ESE, SSE, S, SSO, OSO, O, ONO, NNO). Cells contain numerical values.

