

Vents : Vitesses semi-horaires et Directions des rafales de la Station Météo NetAtmo - Aix en Pce - 43°31'46.9"N 5°24'12.8"E - altitude 197m

2018 Avril

2018 Mai

2018 Juin

Cumul Ventoux du trimestre selon l'heure (km)

Table of wind speeds and directions for April, May, and June 2018. Columns represent hours of the day (0:15 to 23:15) and days of the month. Rows represent wind speed ranges in km/h (0:15 to 23:15). Cells contain numerical values representing frequency or count.

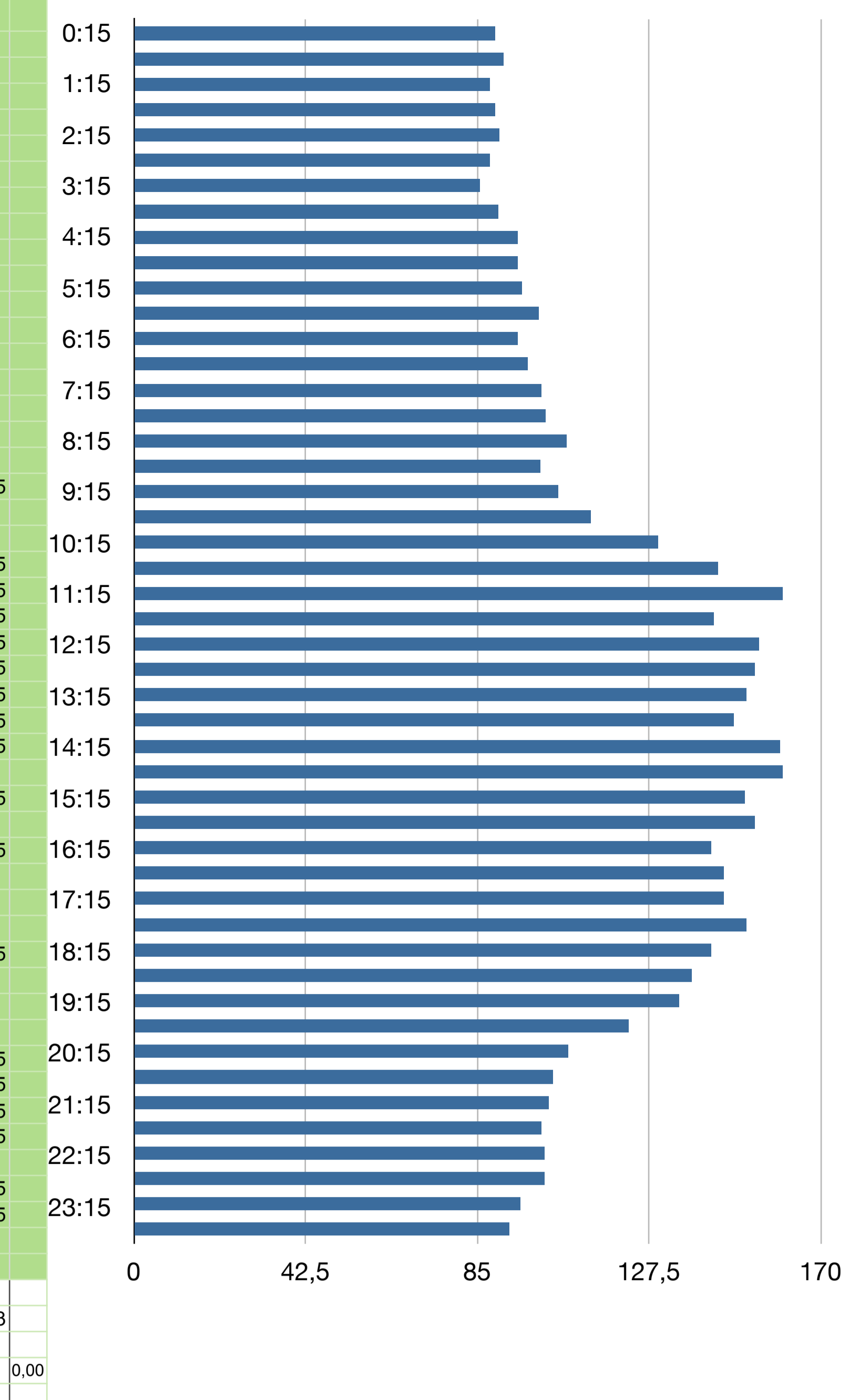


Table of daily average wind speeds and directions for April, May, and June 2018. Columns represent hours of the day (0:15 to 23:15) and days of the month. Rows represent wind speed ranges in km/h (0:15 to 23:15). Cells contain numerical values representing frequency or count.

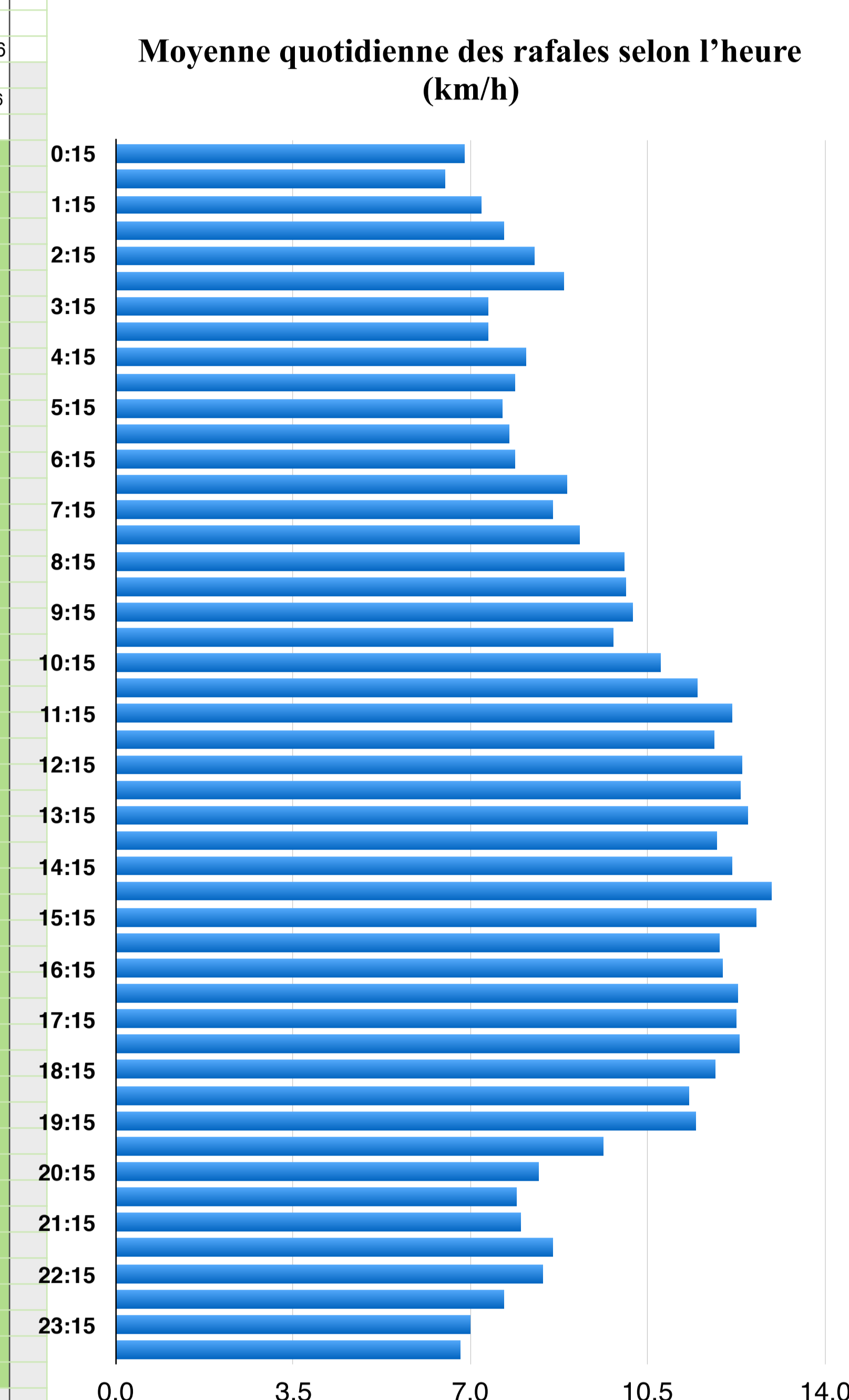


Table of wind directions for April, May, and June 2018. Columns represent hours of the day (0:15 to 23:15) and days of the month. Rows represent wind direction ranges (N, NNE, ENE, E, ESE, SSE, S, SSO, OSO, ONO, NNO). Cells contain numerical values representing frequency or count.

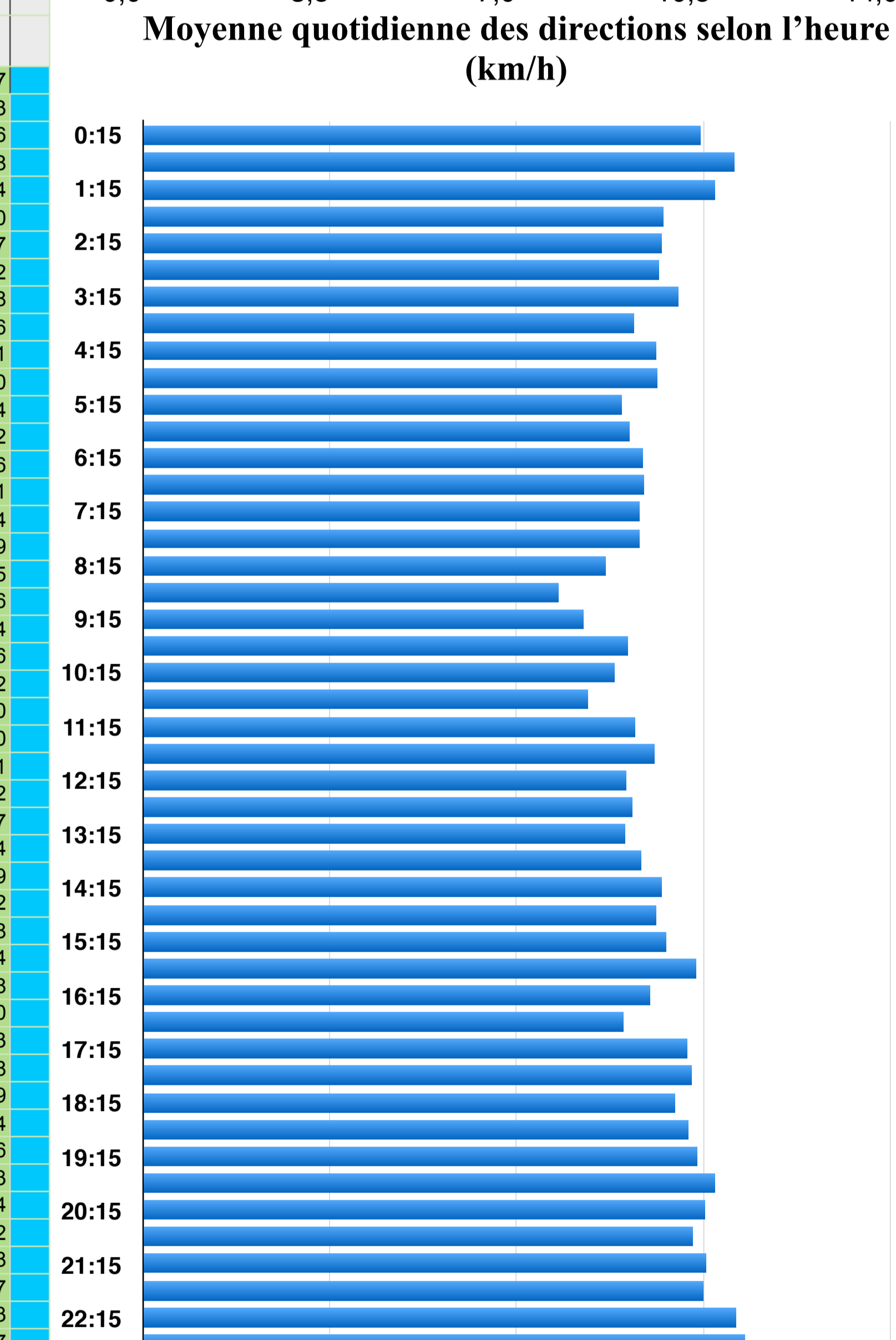
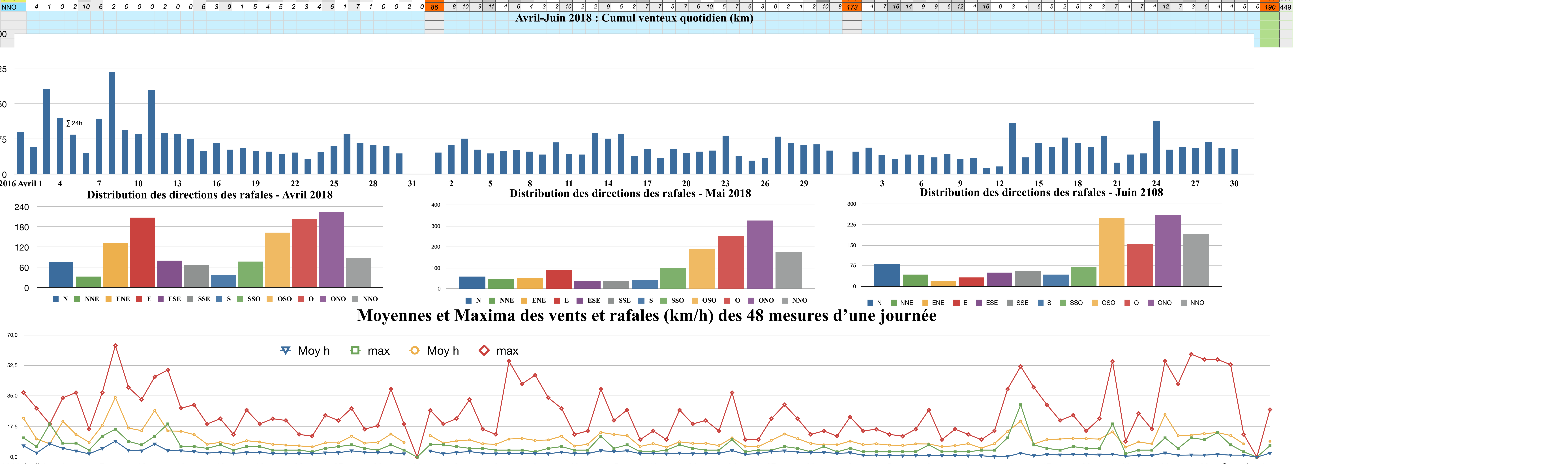



Table of daily average and maximum wind speeds and directions for April, May, and June 2018. Columns represent hours of the day (0:15 to 23:15) and days of the month. Rows represent wind speed ranges (N, NNE, ENE, E, ESE, SSE, S, SSO, OSO, ONO, NNO). Cells contain numerical values representing frequency or count.



Moyennes et Maxima des vents et rafales (km/h) des 48 mesures d'une journée