

Vents : Vitesses semi-horaires et Directions des rafales de la Station Météo NetAtmo - Aix en Pce - 43°31'46.9"N 5°24'12.8"E - altitude 197m

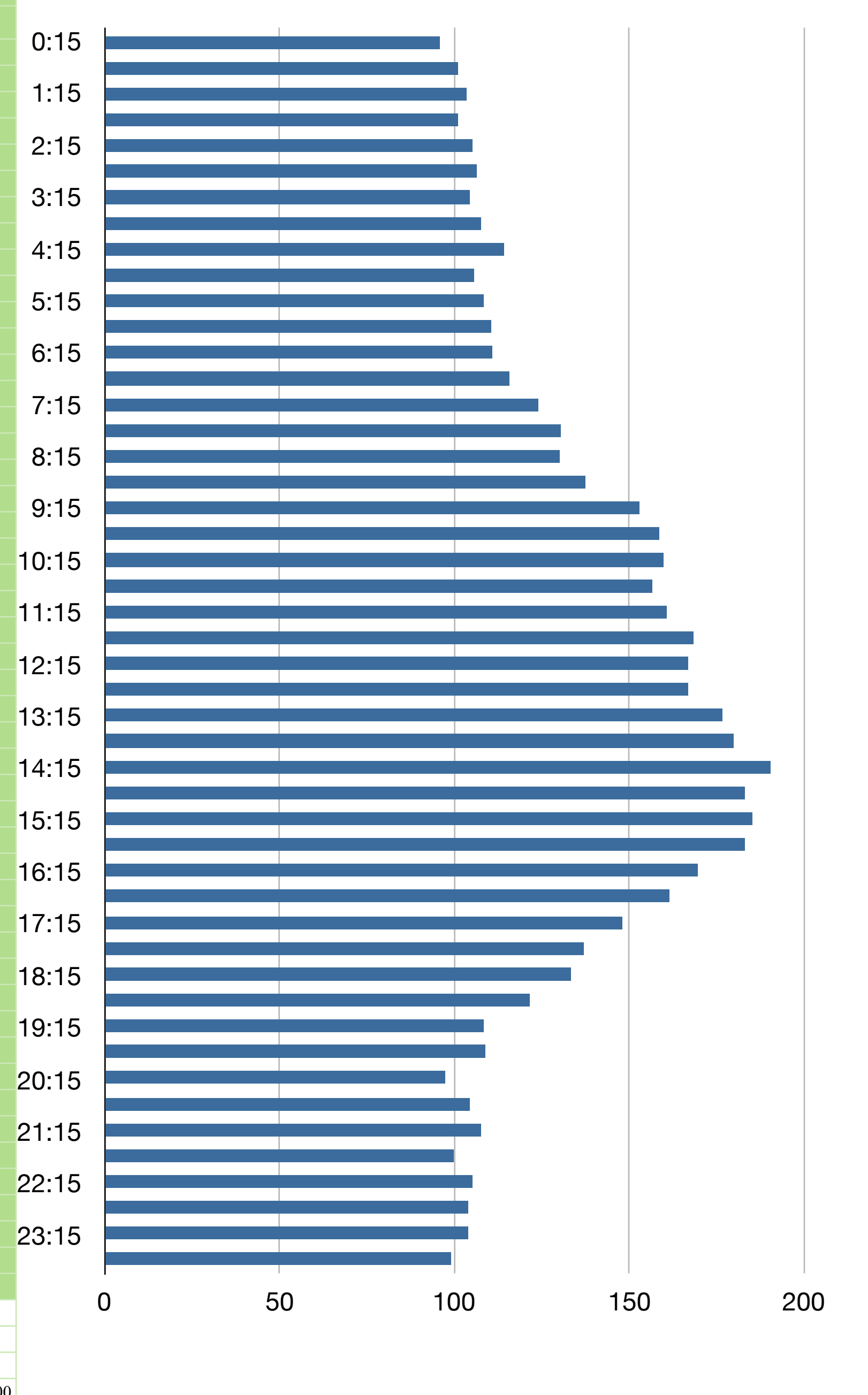
2017 Octobre

2017 Novembre

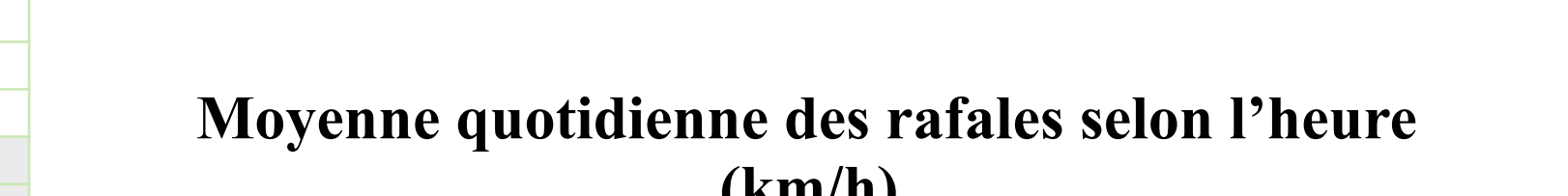
2017 Décembre

Cumul Venteux du trimestre selon l'heure (km)

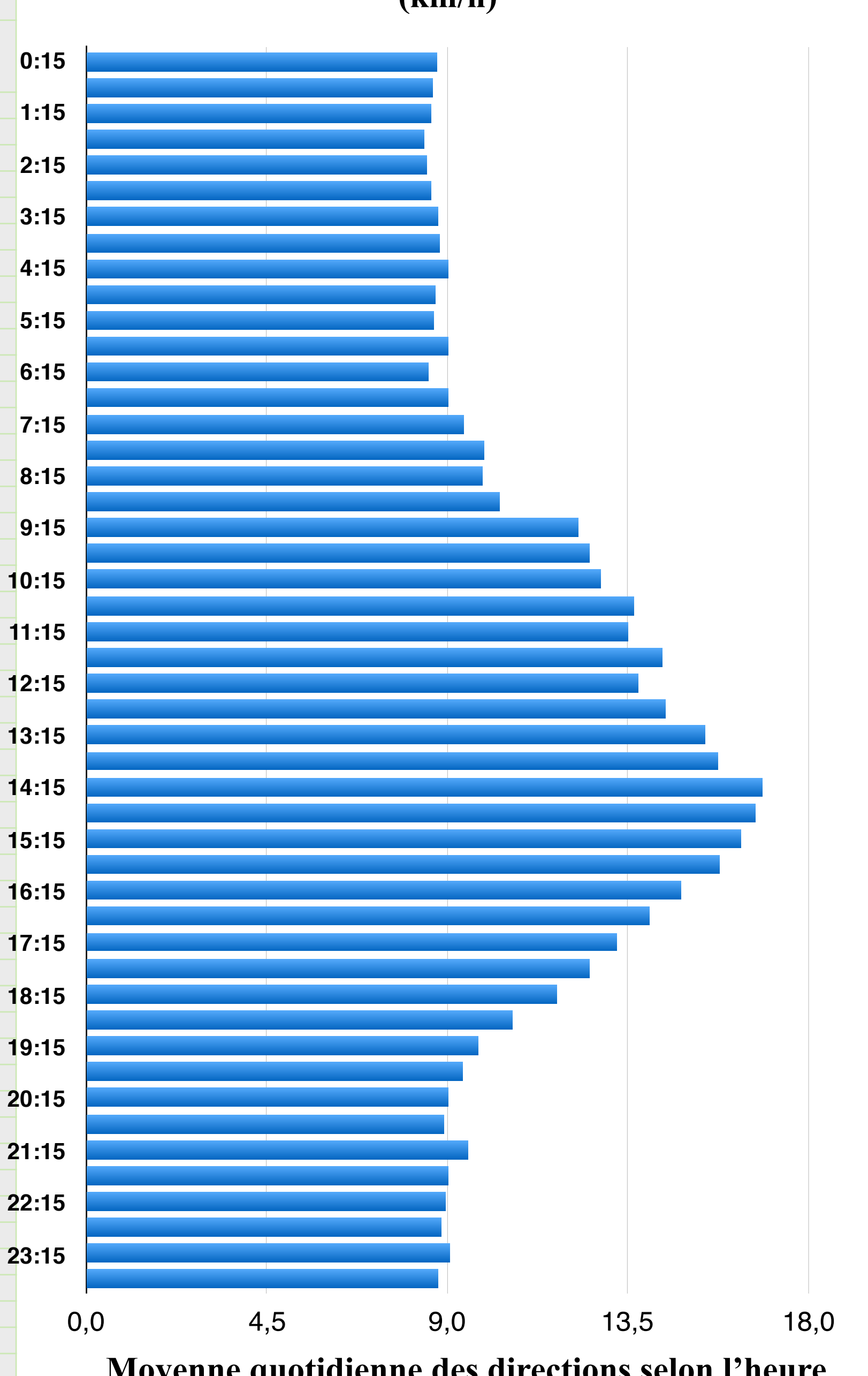
Table with 3 columns for months (Oct 2017, Nov 2017, Dec 2017) and 31 rows for hours (01:15 to 23:15). Each cell contains wind speed data.



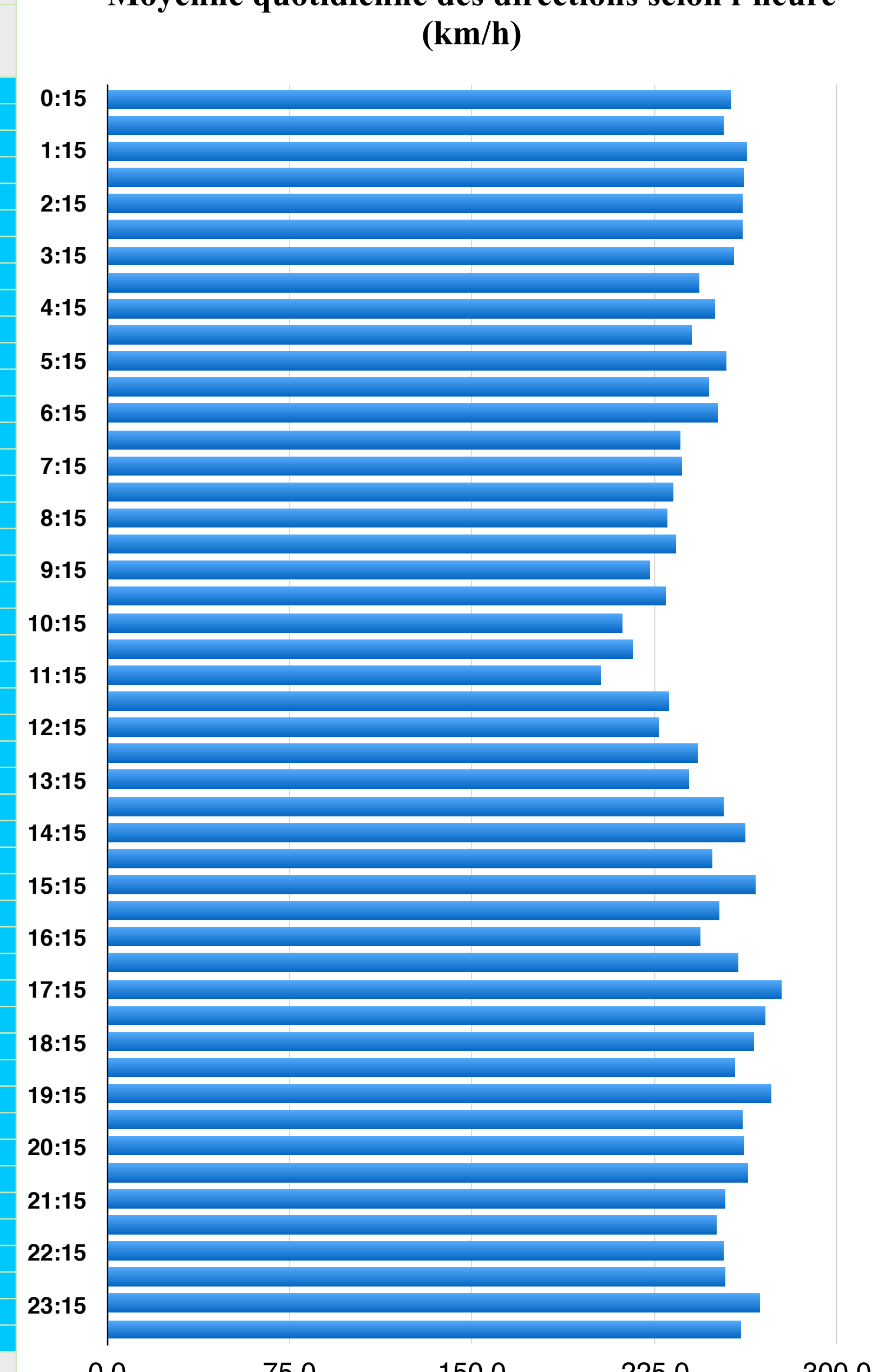
Summary row for the month with labels like 'Moy h', 'max', and 'Rafales'.



Main data table with 4 columns: H (hour), K (direction), Rafales (direction), and K Rafales (direction). Rows are hours from 01:15 to 23:15.



Directional data table with 4 columns: Degrés (directions), H, K, and Rafales. Rows are directions from 015 to 315.



Directional summary table with 4 columns: H, K, Rafales, and Hs (direction). Rows are directions from 015 to 315.

