

Vents : Vitesses semi-horaires et Directions des rafales de la Station Météo NetAtmo - Aix en Pce - 43°31'46.9"N 5°24'12.8"E - altitude 197m

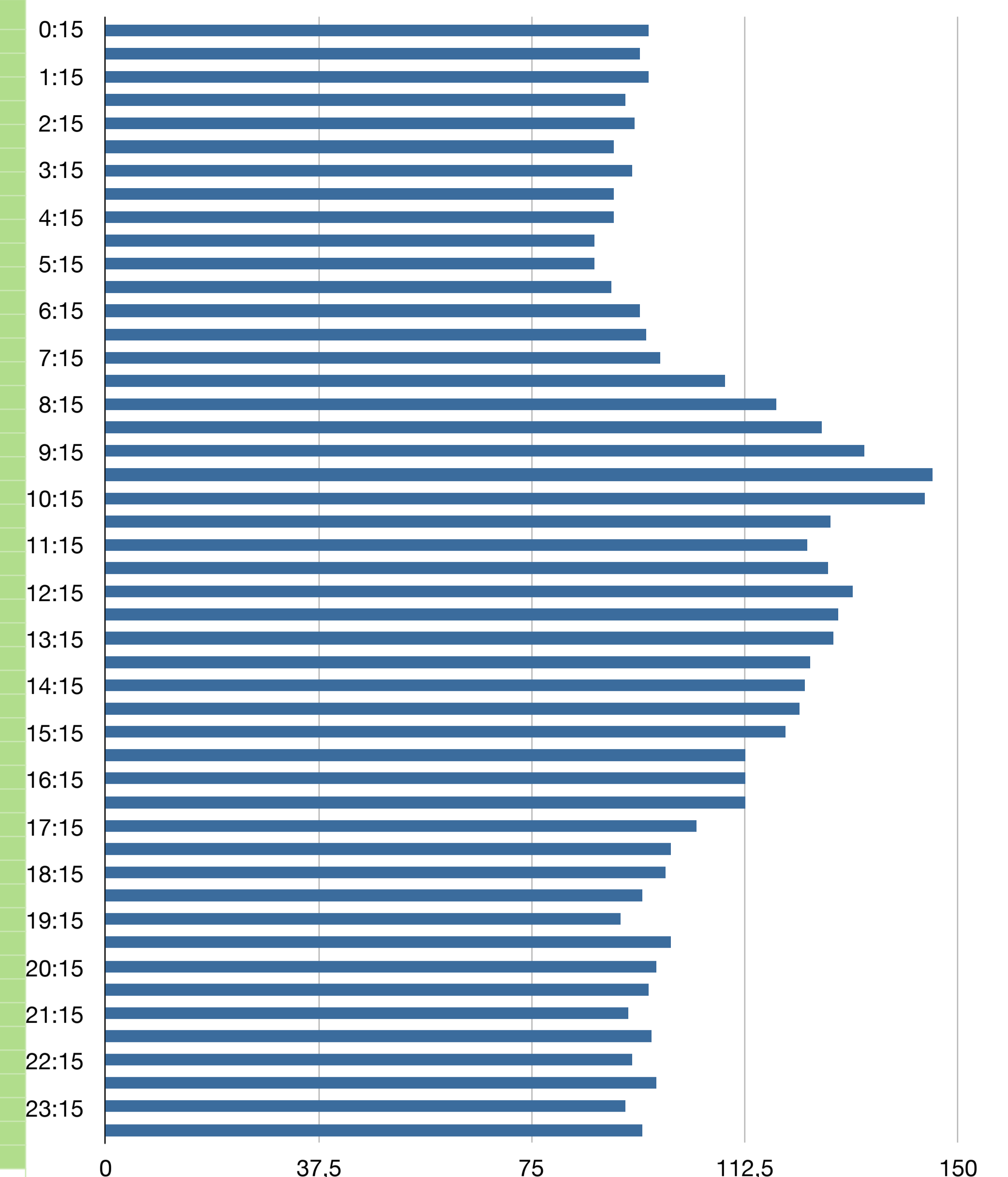
2016 Octobre

2016 Novembre

2016 Décembre

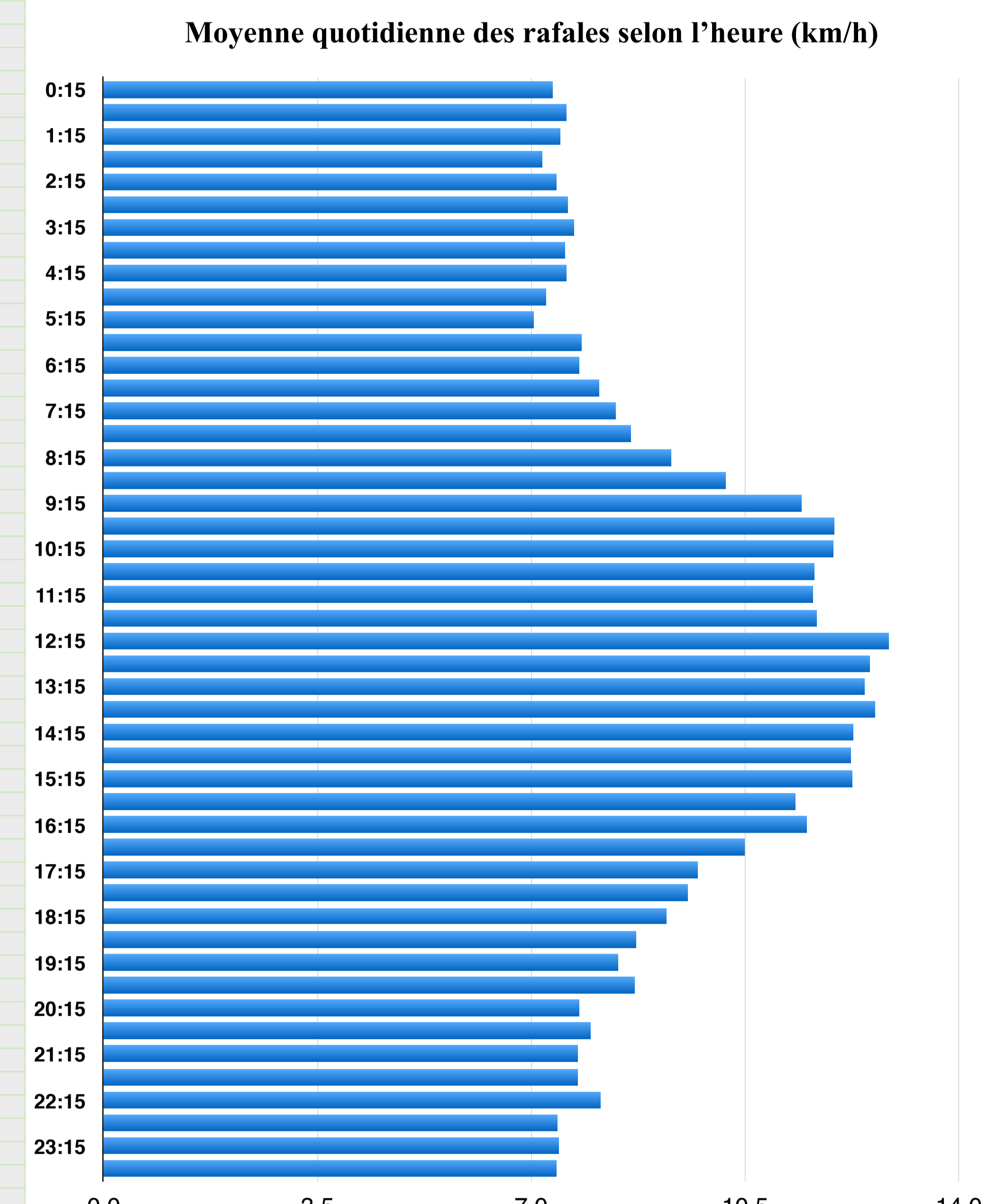
Cumul Ventoux du trimestre selon l'heure (km)

Table of wind speed and direction data for October, November, and December 2016. Columns represent hours of the day (01:00 to 23:00) and rows represent days of the month. Data includes wind speed (km/h) and direction (N, NNE, etc.).



Summary statistics table for the month, including total wind speed, average wind speed, and other metrics. Columns include 'Moy h', 'Moy', and 'Rafales'.

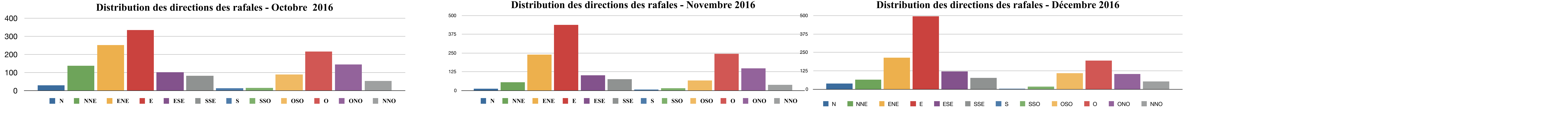
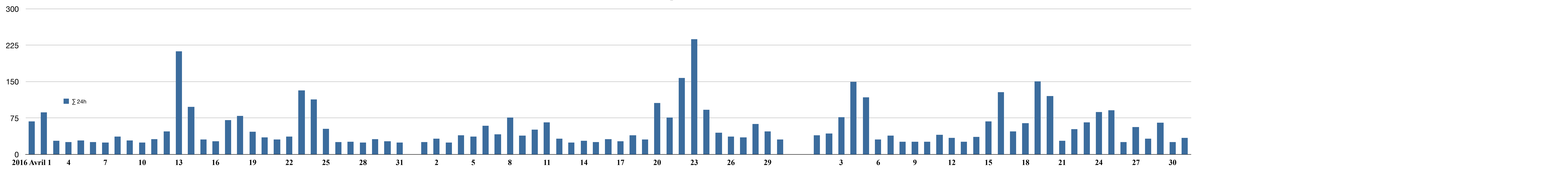
Detailed table of wind speed and direction data for the entire month of October 2016. Columns represent hours of the day and rows represent days of the month. Data includes wind speed (km/h) and direction (N, NNE, etc.).



Detailed table of wind speed and direction data for the entire month of November 2016. Columns represent hours of the day and rows represent days of the month. Data includes wind speed (km/h) and direction (N, NNE, etc.).

Detailed table of wind speed and direction data for the entire month of December 2016. Columns represent hours of the day and rows represent days of the month. Data includes wind speed (km/h) and direction (N, NNE, etc.).

Octobre-décembre 2016 : Cumul ventoux quotidien (km)



Moyennes et Maxima des vents et rafales (km/h) des 48 mesures d'une journée

